

Orienteering Map of
CAMP MICHAELS

scale 1:10, 000
contour interval 5 m
produced 2002

Base map:
Boone County GIS Dept.


Field work and Drafting, November, 2001:
Vladimir Zherdev, Russia
vzherdev@online.ru

Production Assistance by:
Mike Minium
mikeminium@aol.com

Technical Support:
Dick Arnett



Orienteering Cincinnati
www.ocin.org



magnetic north



RECREATION MAP
United States Orienteering Federation
Box 1444, Forest Park, GA 30298
http://www.us.orienteering.org

0 50 250 500
Scale in meters

Orienteering is a recreational and competitive sport for people of all ages. It involves finding your way through unknown terrain with a map and compass. Using a detailed topographic map as your primary tool, and a compass to stay oriented, you try to select and follow the best route between specified points.


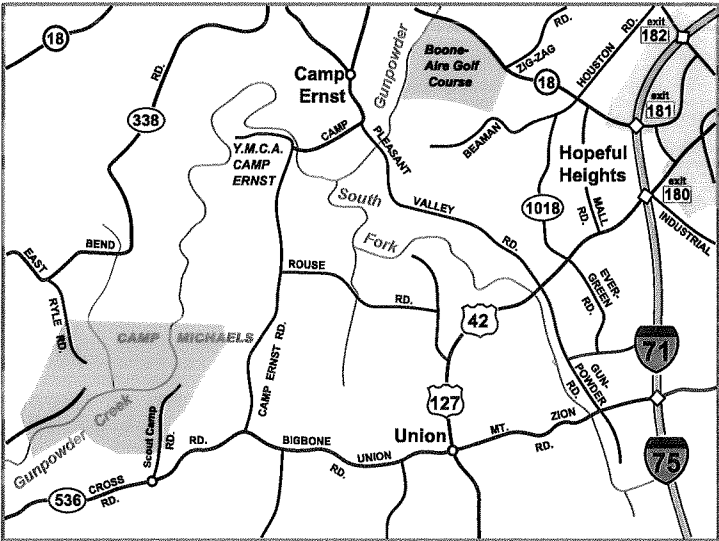
© Copyright 2004, Orienteering Cincinnati, 1306 Southern Hills Blvd., Hamilton, Ohio 45013-3738
This map may not be copied or reproduced without written permission.

This property is owned by Dan Beard Council of BSA, and adjacent private landowners. Possession of map does not imply right of access. Permission must be obtained from BSA (and other owners) prior to orienteering on this property.

For information about orienteering:
Orienteering Cincinnati
http://www.ocin.org
U.S. Orienteering Federation
http://www.us.orienteering.org

Legend

- paved road
- pavement, gravel
- dirt road
- vehicle trail
- large foot path
- small foot path
- indistinct path
- narrow ride
- stone wall
- ruined stone wall
- fence
- ruined fence
- uncrossable fence
- power line
- building
- ruin
- cemetery, misc. object, bench
- cairn, rocky pit, pillar
- boulder: small, large
- passable cliff
- impassable cliff
- boulder field, stony ground
- contours/index contours, form line
- gully, dry ditch
- small knoll, depression
- pit, broken ground
- earth bank
- rootstock*
- stream: wide, small
- small pond
- spring, waterhole
- lake, uncrossable river
- intermittent stream
- narrow marsh
- marsh, diffuse marsh
- open land
- rough open
- open with scattered trees
- rough open with scattered trees
- vegetation: slow running
- vegetation: difficult to run
- vegetation: difficult to walk, tight
- dense undergrowth
- distinct vegetation boundary
- settlement
- distinct tree: evergreen, deciduous
- * not an IOF symbol



Boy Scouts of America,
Dan Beard Council